
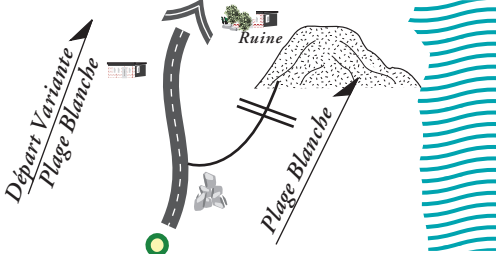
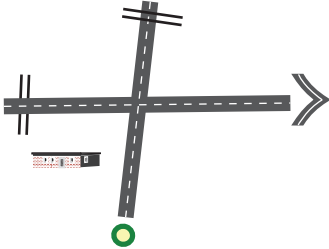
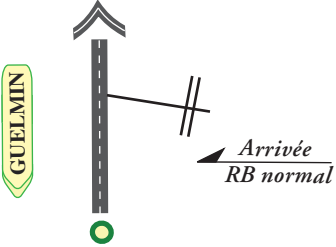
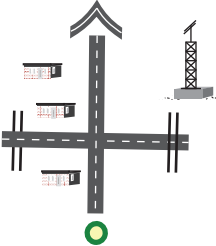


VARIANTE PLAGES BLANCHES

Ref.40-088 Page 140

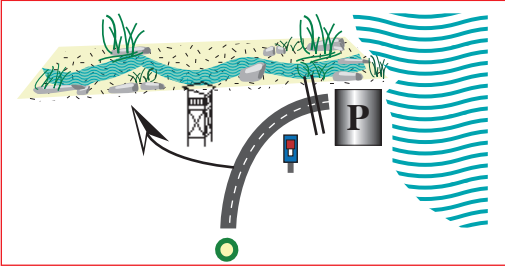
Si vous préférez éviter la Plage Blanche, si la marée est haute, voici la variante à suivre. A savoir pour les gros gabarits: la sortie de l'oued en fin de Plage blanche comporte une montée sableuse et raide. SUV, gros gabarits... suivre la variante ci dessous.

<p>Variante Plage Blanche.</p>  <p>P. 56</p> <p>GPS: 29°02,335'N / 10°29,843'W</p> <p>Cap: Alt:</p>		<p>40-088m</p> <p>19,15 - 0 -</p> <p>93,85 - 0 -</p>
<p>Variante Plage Blanche.</p> <p>Rester sur la route pendant 11,3 km. Prendre à droite sur 1,3 km. Jonction avec le RB réf.40-101</p> <p>GPS:</p> <p>Cap: Alt:</p>		<p>11,30</p> <p>11,30</p>
<p>Variante Plage Blanche.</p> <p>GPS: 28°57,648'N / 10°34,534'W</p> <p>Cap: 215° Alt:</p>		<p>40-101m</p> <p>1,30</p> <p>12,60</p>
<p>Variante Plage Blanche.</p> <p>GPS: 28°57,924'N / 10°35,680'W</p> <p>Cap: 215° Alt:</p>		<p>40-102</p> <p>1,96</p> <p>14,56</p>

Variante Plage Blanche.

La route s'arrête là. On va traverser l'oued.

GPS: 28°57,696'N / 10°36,305'W
 Cap: 215° Alt:



40-103

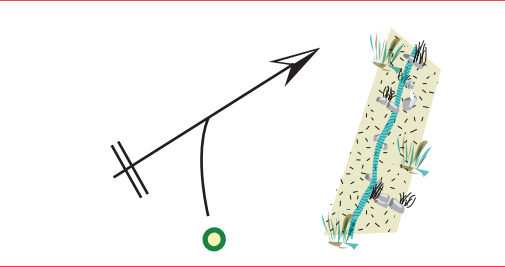
1,20

15,76

Variante Plage Blanche.

Jonction sur une piste plus importante.

GPS: 28°57,178'N / 10°36,097'W
 Cap: 215° Alt:



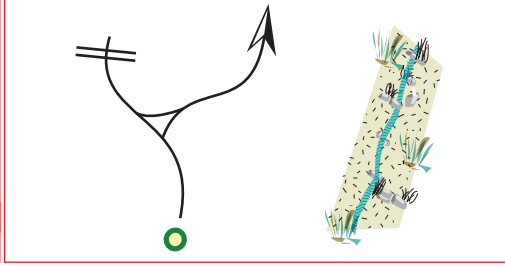
40-104

1,08

16,84

Variante Plage Blanche.

GPS: 28°56,731'N / 10°35,959'W
 Cap: 215° Alt:




40-105

0,97

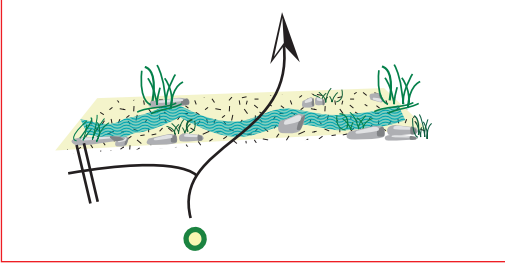
17,81

Variante Plage Blanche.

On traverse l'oued.
 Attention au niveau de l'eau !



GPS: 28°56,691'N / 10°36,054'W
 Cap: Alt:



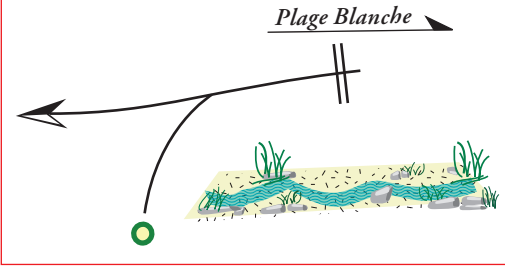
40-105b

0,18

17,99

Variante Plage Blanche.


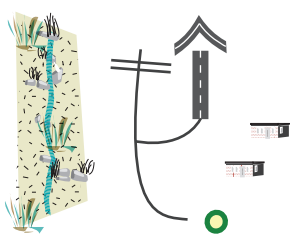

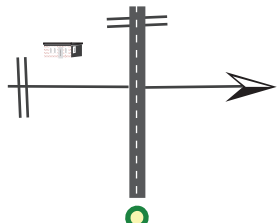
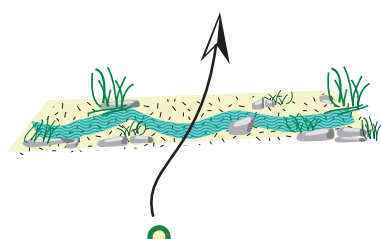

GPS: 28°56,601'N / 10°36,222'W
 Cap: Alt:




40-106

0,46

18,45

<p>Variante Plage Blanche.</p> <p>GPS:</p> <p>Cap: Alt:</p>		<p>VPB 1</p> <p>0,37</p> <p>18,82</p>
<p>Variante Plage Blanche.</p> <p>On rejoint une route inachevée pour le moment.</p> <p>GPS:</p> <p>Cap: Alt:</p>		<p>VPB 2</p> <p>0,49</p> <p>19,31</p>
<p>Variante Plage Blanche.</p> <p>Changement d'axe !</p>  <p>GPS:</p> <p>Cap: Alt:</p>		<p>VPB 3</p> <p>12,12</p> <p>31,43</p>
<p>Variante Plage Blanche.</p> <p>Suivre la piste (trace GPS) pendant 17,6 km. Traverser l'oued.</p> <p>GPS:</p> <p>Cap: Alt:</p>		<p>17,60</p> <p>49,03</p>
<p>Variante Plage Blanche.</p> <p>GPS:</p> <p>Cap: Alt:</p>		<p>VPB 4</p> <p>1,10</p> <p>50,13</p>

Variante Plage Blanche.		40-109m
Fin de la variante. Jonction au RB réf.40-109		0,70
GPS: 28°50,166'N / 10°50,467'W Cap: Alt:		50,83

FIN VARIANTE

Jonction avec le road book page 145, réf. 40-109

